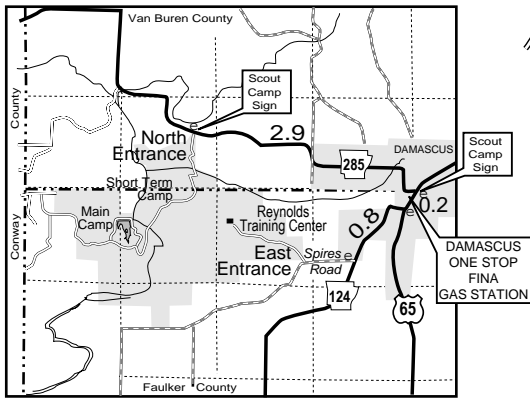
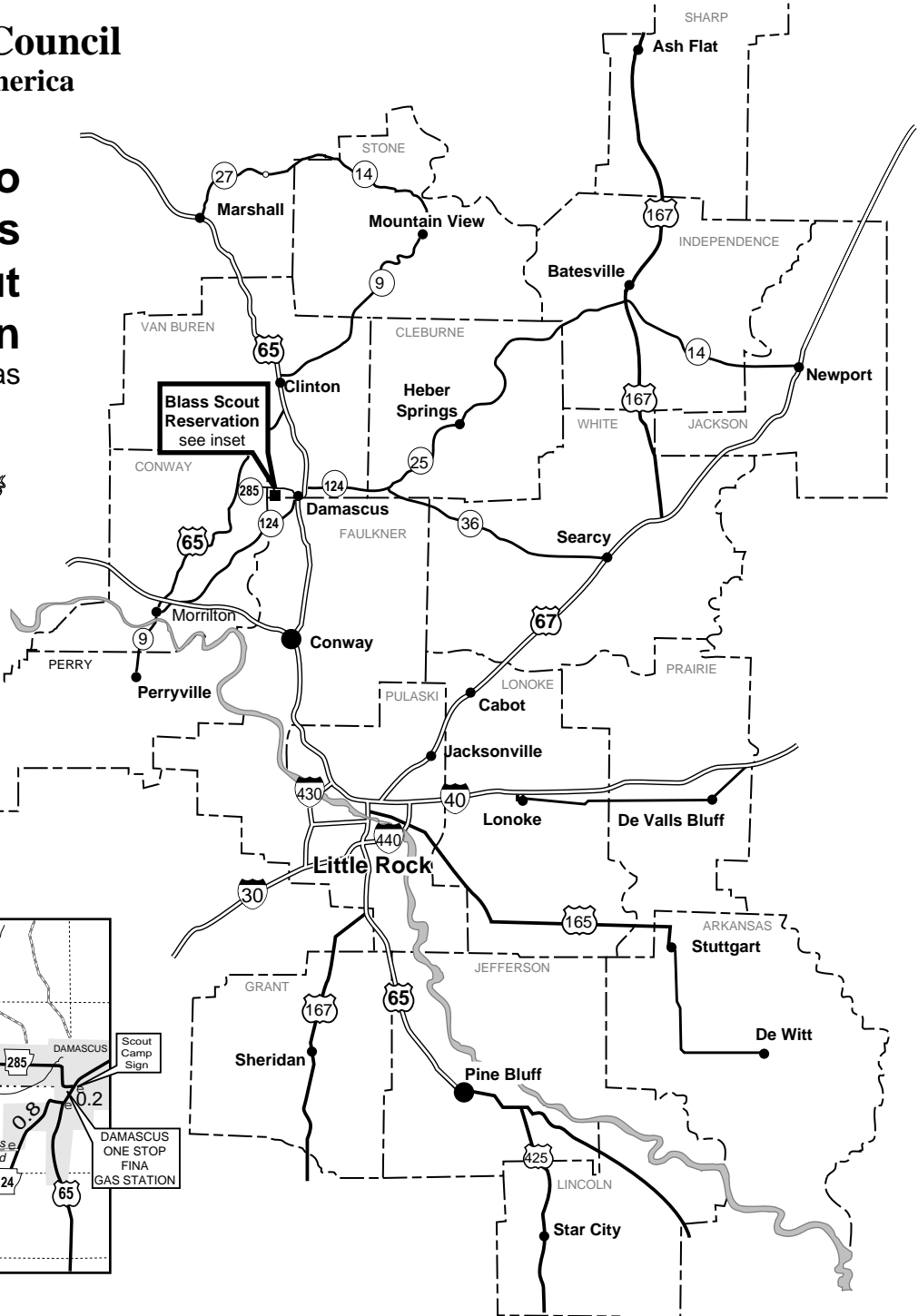
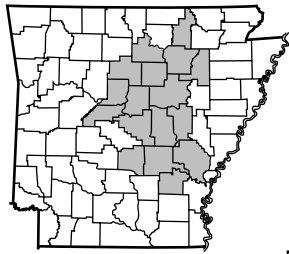


**Quapaw Area Council
Boy Scouts of America**

**Map to
Gus Blass
Scout
Reservation
Damascus, Arkansas**



Spring 2001

A&I Studio

Directions to Blass Scout Reservation

From the south (US Highway 65): When entering Damascus, you pass Ark Hwy 124. About 1/4 mile further is Ark Hwy 285. There is a brown highway sign directing you to the west. Turn left here and follow the highway about 3 miles. There is another brown highway sign that says "Boy Scout Camp," turn as directed here. (Sign is hard to see at night)

From the north (US Highway 65): When entering Damascus from the north on Hwy 65, there is a large brown highway sign directing you to the west. Turn right here and follow the highway about 3 miles. There is another brown highway sign that says "Boy Scout Camp," turn as directed here. (Sign is hard to see at night)

From the west (Ark Highway 9 & 285): When entering Morrilton from the west on Interstate 40, take exit for Ark. Hwy 9 northbound. At the town of Center Ridge turn right (east) onto Ark. Hwy 92/ Ark Hwy 285 toward Damascus. Proceed 7 miles to a "T" intersection. Turn right (southeast) onto Ark Hwy 285. Camp is about 1 mile east. There is a brown highway sign that says "Boy Scout Camp," turn as directed here. (Sign is hard to see at night)